













The Arnewood School - Travel to School Map

KEY

-  The Arnewood School
-  Primary School
-  Junior School
-  Railway Station
-  School Crossing Patrol Point
-  Signalised Crossing
-  Offroad Cycleway shared with footway
-  Footpath
-  Bus Stop
-  Pedestrian Entrance
-  Vehicle/Cycle/Pedestrian Access
-  Cycle Storage

